











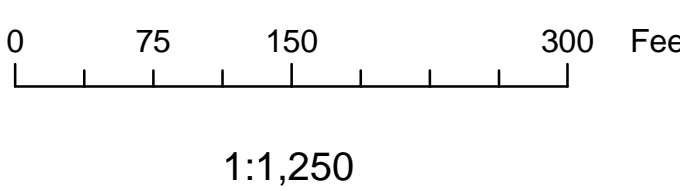


**Trail Description:**  
Wooded trail through easy, rolling terrain. Including 400 foot wetland boardwalk.

**Trail Length:**  
- 300 Feet to Boardwalk  
- 2200 Feet (0.4 miles) to Historical Society

-  Mallory Trail
-  Wetland Boardwalk
-  Stone Walls
-  10 Foot Contours
-  50 Foot Contours
-  Kiosk
-  Significant Trees
-  Naromi Land Trust Properties
-  Wetlands
-  Buildings
-  Roads
-  Streams



**Preserve Policies**

- Preserve Open Sunrise to Sunset
- No Motorized Vehicles
- No Overnight Parking
- No Hunting
- No Camping
- Please Keep Dogs on a Leash
- Please Respect Private Property
- Please Stay on Trails

Contact for more information  
or to report a problem:  
(860) 354-0260  
Info@naromi.org  
www.naromi.org

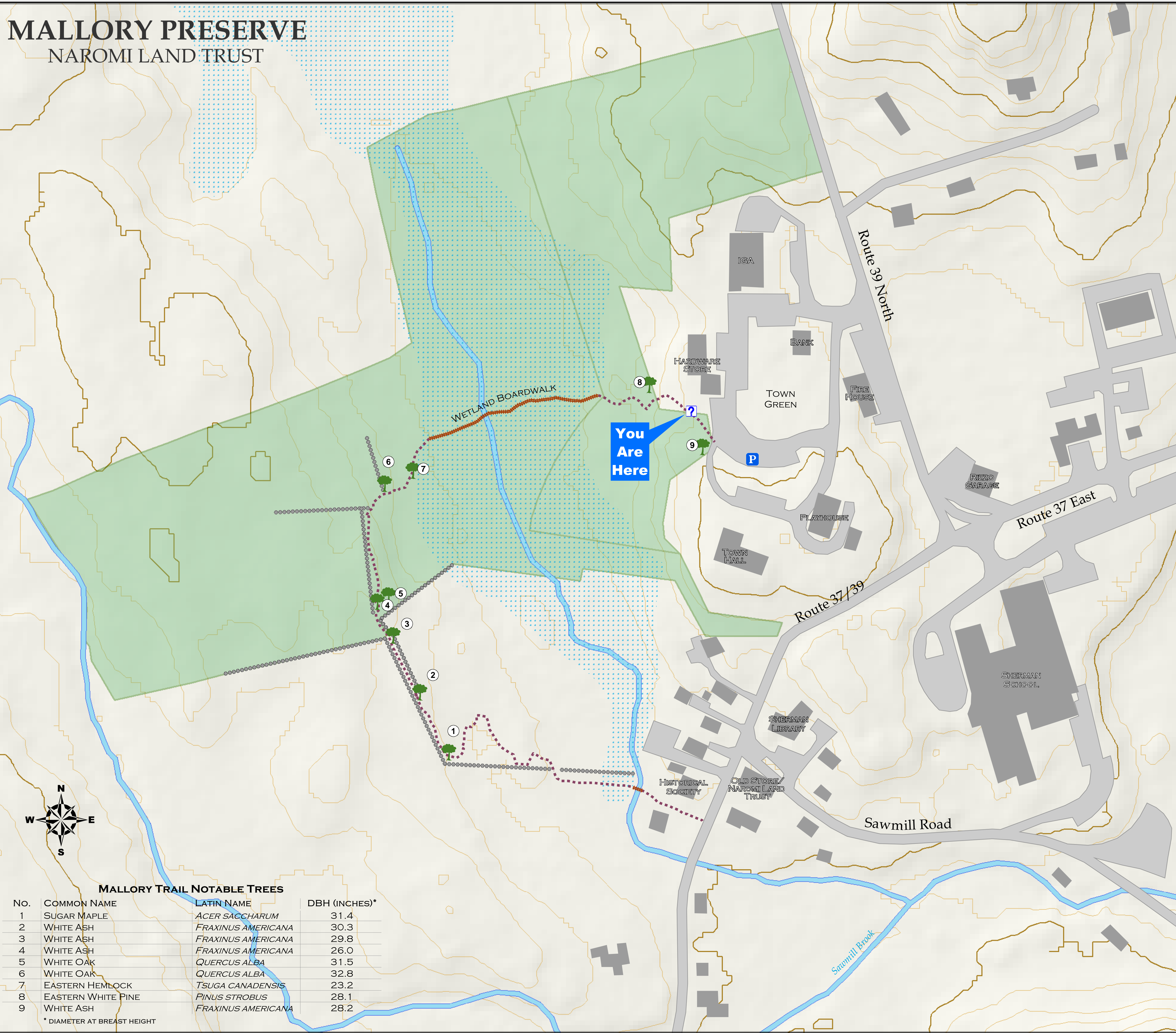
**Naromi Land Trust**  
PO Box 265, Sherman, CT 06784



This map does not represent an accurate survey.  
It is intended for planning purposes only.  
October 16, 2007

# MALLORY PRESERVE

## NAROMI LAND TRUST



**MALLORY TRAIL NOTABLE TREES**

NO.	COMMON NAME	LATIN NAME	DBH (INCHES)*
1	SUGAR MAPLE	<i>ACER SACCHARUM</i>	31.4
2	WHITE ASH	<i>FRAXINUS AMERICANA</i>	30.3
3	WHITE ASH	<i>FRAXINUS AMERICANA</i>	29.8
4	WHITE ASH	<i>FRAXINUS AMERICANA</i>	26.0
5	WHITE OAK	<i>QUERCUS ALBA</i>	31.5
6	WHITE OAK	<i>QUERCUS ALBA</i>	32.8
7	EASTERN HEMLOCK	<i>TSUGA CANADENSIS</i>	23.2
8	EASTERN WHITE PINE	<i>PINUS STROBUS</i>	28.1
9	WHITE ASH	<i>FRAXINUS AMERICANA</i>	28.2

\* DIAMETER AT BREAST HEIGHT